

THIS DOCUMENT HAS BEEN DIGITALLY SIGNED AND SEALED BY:




PRINTED COPIES OF THIS DOCUMENT ARE NOT CONSIDERED SIGNED AND SEALED. THE SIGNATURE MUST BE VERIFIED ON THE ELECTRONIC DOCUMENTS.

NEEL-SCHAFFER, INC.  
210 25TH AVE N  
STE 800  
NASHVILLE, TN 37203  
ZACHARY S. FARRIS, P.E. NO. 123387

THE ABOVE NAMED PROFESSIONAL ENGINEER SHALL BE RESPONSIBLE FOR THE FOLLOWING SHEETS IN ACCORDANCE OF TENN. CODE ANN. §62-2-306.

SHEET NAME	SHEET NO.
SIGNATURE SHEET .....	STRUCTURE-SIGN2
ROADWAY INDEX AND STANDARD ROADWAY, TRAFFIC DESIGN, AND STRUCTURES DRAWINGS .....	1A
ESTIMATED ROADWAY QUANTITIES .....	2B
GENERAL NOTES.....	2C
TRAFFIC CONTROL PLANS .....	5

YEAR	PROJECT NO.	SHEET NO.
2026	R4I040-M3-002	STRUCTURE-SIGN2



**STATE OF TENNESSEE  
DEPARTMENT OF TRANSPORTATION**

SIGNATURE  
SHEET

3/11/2026 1:19:32 PM  
Y:\Projects\0015000\0017000\17451 TDOT Bridge Inspection Rating and Repair\13 Fayette and Shelby County\DGNS\000-Structures\Sign2.dgn

# ROADWAY INDEX

SHEET NAME	SHEET NO.
SIGNATURE SHEETS.....	STRUCTURES-SIGN1 – STRUCTURES-SIGN2
TITLE SHEET .....	1
ROADWAY INDEX AND STANDARD ROADWAY, TRAFFIC DESIGN, AND STRUCTURES DRAWINGS .....	1A
PROJECT COMMITMENTS .....	1B
ESTIMATED BRIDGE QUANTITIES.....	2 (BR-133-226)
BRIDGE GENERAL NOTES.....	2A (BR-133-225)
ESTIMATED ROADWAY QUANTITIES.....	2B
GENERAL NOTES.....	2C
SPECIAL NOTES.....	2D
ENVIRONMENTAL NOTES.....	2E
EROSION PREVENTION AND SEDIMENT CONTROL PLANS.....	2E1 – 2E3
DETAIL SHEET.....	2F
UTILITY NOTES .....	3
TRAFFIC CONTROL PLANS .....	4 – 17, 6A
BRIDGE PLANS .....	BR-133-224 – BR-133-234

NOTE: THE ALPHABETICAL LETTERS "I", "O" & "Q" ARE NOT USED IN THE NUMBERING OF SHEETS.

# STANDARD ROADWAY DRAWINGS

DWG.	REV.	DESCRIPTION
<b>10-100.00 STANDARD ROADWAY TITLE SHEET, ABBREVIATIONS, AND LEGENDS</b>		
RD-TP-1	10-01-24	STANDARD ROADWAY DRAWINGS TITLE SHEET
RD-A-1	02-20-20	STANDARD ABBREVIATIONS A THROUGH L
RD-A-2		STANDARD ABBREVIATIONS M THROUGH Z
RD-L-1	02-20-20	STANDARD LEGEND
RD-L-1A		STANDARD LEGEND
RD-L-5	07-30-24	STANDARD LEGEND FOR EROSION PREVENTION AND SEDIMENT CONTROL
RD-L-6	02-20-20	STANDARD LEGEND FOR EROSION PREVENTION AND SEDIMENT CONTROL
RD-L-7	02-20-20	STANDARD LEGEND FOR EROSION PREVENTION AND SEDIMENT CONTROL
<b>10-104.00 ROADWAY, PAVEMENT APPURTENANCES, AND FENCES</b>		
S-F-1	03-01-23	HIGH VISIBILITY FENCE
<b>10-107.00 SAFETY DESIGN AND GUARDRAILS</b>		
S-CC-1	10-01-24	CRASH CUSHION
<b>10-108.00 EROSION PREVENTION AND SEDIMENT CONTROL</b>		
EC-STR-8	06-10-14	FILTER SOCK
EC-STR-37	06-10-14	SEDIMENT TUBE
EC-STR-25	08-01-12	TEMPORARY CULVERT CROSSING, CONSTRUCTION EXIT, CONSTRUCTION FORD

# STANDARD TRAFFIC DESIGN DRAWINGS

DWG.	REV.	DESCRIPTION
<b>10-204.00 DESIGN - TRAFFIC CONTROL</b>		
T-M-1	01-24-25	DETAILS OF PAVEMENT MARKINGS FOR CONVENTIONAL ROADS AND MARKING ABBREVIATIONS
T-M-2	01-24-25	DETAILS OF PAVEMENT MARKINGS FOR CONVENTIONAL ROADS
T-M-5	01-24-25	MARKING DETAIL FOR FREEWAYS
T-M-8	01-24-25	MARKING DETAILS FOR EXPRESSWAYS & FREEWAYS
T-M-15	01-24-25	ASPHALT SHOULDER RUMBLE STRIP INSTALLATION DETAILS FOR INTERSTATE AND ACCESS CONTROLLED ROUTES
T-M-18	01-24-25	FLEXIBLE DELINEATOR DETAILS
T-M-18A	01-24-25	DELINEATOR MOUNTING DETAILS
T-WZ-10	03-26-25	ADVANCE ROAD WORK SIGNING ON HIGHWAYS AND FREEWAYS
T-WZ-11	03-26-25	ONE LANE CLOSURE DETAIL ON DIVIDED HIGHWAYS
T-WZ-12	03-26-25	ONE LANE CLOSURE DETAIL FOR BRIDGES ON DIVIDED HIGHWAYS
T-WZ-15	03-26-25	INTERIOR LANE CLOSURE FOR EXPRESSWAYS AND FREEWAYS
T-WZ-16	03-26-25	LANE SHIFT FOR DIVIDED HIGHWAYS AND FREEWAYS
T-WZ-18	03-26-25	SHOULDER CLOSURE DETAIL FOR FREEWAYS AND DIVIDED HIGHWAYS
T-WZ-60	03-26-25	FREEWAY RESURFACING SIGNING PROCEDURES
T-WZ-61	03-26-25	ROLLING ROADBLOCK DETAIL FOR DIVIDED HIGHWAYS

DWG.	REV.	DESCRIPTION
T-WZ-62	08-20-25	CONSTRUCTION ACCESS/EMERGENCY PULL-OFF ON FREEWAYS
T-WZ-63	03-26-25	WORK ZONE IN THE VICINITY OF AN ENTRANCE RAMP
T-WZ-65	03-26-25	LANE CLOSURE WITH LATE MERGE
T-WZ-FAB1	03-26-25	FLASHING YELLOW ARROW BOARD
T-WZ-PBR1	03-26-25	INTERCONNECTED PORTABLE BARRIER RAIL
T-WZ-PBR2	03-26-25	DETAILS FOR WORK ZONE CHANNELIZATION DEVICES


# STANDARD STRUCTURE DRAWINGS

## 10-300.00 NEW STRUCTURES

DWG.	REV.	DESCRIPTION
STD-9-1	10-07-08	REINFORCING BAR SUPPORT DETAILS FOR CONCRETE SLABS

TYPE	YEAR	PROJECT NO.	SHEET NO.
L&G	2025	R4I040-M3-002	1A
PS&E	2026	R4I040-M3-002	1A

REV. 03-12-26: REVISED INDEX OF SHEETS.



**STATE OF TENNESSEE  
DEPARTMENT OF TRANSPORTATION**

**ROADWAY INDEX  
AND STANDARD  
ROADWAY, TRAFFIC  
DESIGN, AND STRUCTURES  
DRAWINGS**



# GENERAL NOTES

## SEEDING AND SODDING

- (4) ITEM NO. 801-01, SEEDING (WITH MULCH), SHALL BE USED WHERE EROSION CONTROL BLANKET OR SOD ARE NOT APPLIED.

## MISCELLANEOUS

- (3) NOTHING IN THE GENERAL NOTES OR SPECIAL PROVISIONS SHALL RELIEVE THE CONTRACTOR FROM HIS RESPONSIBILITIES TOWARD THE SAFETY AND CONVENIENCE OF THE GENERAL PUBLIC AND THE RESIDENTS ALONG THE PROPOSED CONSTRUCTION AREA.

## ROAD CLOSURE

- (1) NO LESS THAN SEVEN (7) DAYS PRIOR TO THE CLOSURE OF THE ROAD, THE CONTRACTOR SHALL NOTIFY THE FOLLOWING INDIVIDUALS OR AGENCIES COMPLETELY DESCRIBING THE AFFECTED ROADS AND THE APPROXIMATE DURATION OF THE CONSTRUCTION: THESE PARTIES INCLUDE, BUT ARE NOT LIMITED TO: (1) LOCAL LAW ENFORCEMENT OFFICE, (2) LOCAL FIRE DEPARTMENT, (3) AMBULANCE SERVICE, (4) LOCAL SCHOOL SUPERINTENDENT, (5) UNITED STATES POSTAL SERVICE, AND (6) LOCAL ROAD SUPERINTENDENT.

## PAVEMENT MARKINGS

### TEMPORARY PAVEMENT MARKINGS ON INTERMEDIATE LAYERS

- (2) TEMPORARY PAVEMENT LINE MARKINGS ON INTERMEDIATE LAYERS OF PAVEMENT SHALL BE REFLECTIVE TAPE OR REFLECTORIZED PAINT INSTALLED TO PERMANENT STANDARDS AT THE END OF EACH DAY'S WORK. SHORT, UNMARKED SECTIONS SHALL NOT BE ALLOWED. THESE MARKINGS WILL BE MEASURED AND PAID FOR UNDER ITEM NO. **712-09.08 REMOVABLE PAVEMENT MARKING (6" LINE), L.F.**

### FINAL PAVEMENT MARKING

- (8) PERMANENT PAVEMENT LINE MARKINGS SHALL BE 6" ENHANCED FLATLINE THERMOPLASTIC INSTALLED TO PERMANENT STANDARDS AT THE END OF EACH DAY'S WORK. SHORT UNMARKED SECTIONS SHALL NOT BE ALLOWED. PAVEMENT MARKINGS WILL BE MEASURED AND PAID FOR UNDER ITEM NO. 716-12.02, ENHANCED FLATLINE THERMO PVMT MRKNG (6IN LINE), L.M. THE CONTRACTOR SHALL HAVE THE OPTION OF USING REFLECTORIZED PAINT INSTALLED TO PERMANENT STANDARDS AT THE END OF EACH DAY'S WORK AND THEN INSTALLING THE PERMANENT MARKINGS AFTER THE PAVING OPERATION IS COMPLETED. THE TEMPORARY MARKINGS FOR THE FINAL SURFACE WILL NOT BE MEASURED AND PAID FOR DIRECTLY, BUT THE COSTS ARE TO BE INCLUDED IN THE PRICE BID FOR THE PERMANENT MARKINGS.

### DETOURS, LANE SHIFTS AND MEDIAN CROSS-OVERS

- (17) BEFORE OPENING THE LANE SHIFT TO TRAFFIC, THE TRANSITIONAL MARKINGS ON THE EXISTING ROADWAY MUST BE IN PLACE. THESE MARKINGS WILL BE MEASURED AND PAID FOR UNDER ITEM NO. **712-09.08 REMOVABLE PAVEMENT MARKING (6" LINE)**, PER L.F. ALL EXISTING MARKINGS IN THE AREA OF THESE TRANSITIONAL MARKINGS SHALL BE OBLITERATED AND ALL EXISTING RAISED PAVEMENT MARKERS SHALL BE REMOVED TO ELIMINATE CONFLICTING MARKINGS. REMOVAL OF THE EXISTING CONFLICTING MARKINGS AND RAISED PAVEMENT MARKERS WILL NOT BE MEASURED AND PAID FOR DIRECTLY, BUT THE COST WILL BE INCLUDED IN ITEM NO. 712-01, TRAFFIC CONTROL, LUMP SUM.

### SNOWPLOWABLE REFLECTIVE PAVEMENT MARKERS

- (19) REMOVE EXISTING SNOWPLOWABLE MARKERS PRIOR TO PAVING AND/OR COLD PLANING. REMOVE ALL ADHESIVES PRIOR TO PAVING. PATCH ANY HOLES OR DIVOTS RESULTING FROM THE REMOVAL OF A MARKER IN A MANNER WHICH ENSURES A UNIFORM PAVED SURFACE. PATCH WORK SHALL BE INCLUDED WITH COST OF OTHER ITEMS OF CONSTRUCTION.

## PAVEMENT

### PAVING

- (1) THE CONTRACTOR SHALL BE REQUIRED TO PAVE IN THE DIRECTION OF TRAFFIC.
- (2) THE CONTRACTOR SHALL BE REQUIRED TO COLD PLANE AND PAVE IN THE DIRECTION OF TRAFFIC.


### SIGNING

### CONSTRUCTION WORK ZONE & TRAFFIC CONTROL

- (1) ADVANCED WARNING SIGNS SHALL NOT BE DISPLAYED MORE THAN FORTY-EIGHT (48) HOURS BEFORE PHYSICAL CONSTRUCTION BEGINS. SIGNS MAY BE ERECTED UP TO ONE WEEK BEFORE NEEDED, IF THE SIGN FACE IS FULLY COVERED.
- (2) IF THE CONTRACTOR MOVES OFF THE PROJECT, HE SHALL COVER OR REMOVE ALL UNNEEDED SIGNS AS DIRECTED BY THE ENGINEER. COSTS OF REMOVAL, COVERING, AND REINSTALLING SIGNS SHALL NOT BE MEASURED AND PAID FOR SEPARATELY, BUT ALL COSTS SHALL BE INCLUDED IN THE ORIGINAL UNIT PRICE BID FOR ITEM NO. 712-06, SIGNS (CONSTRUCTION) PER SQUARE FOOT.
- (3) A LONG TERM BUT SPORADIC USE WARNING SIGN, SUCH AS A FLAGGER SIGN, MAY REMAIN IN PLACE WHEN NOT REQUIRED PROVIDED THE SIGN FACE IS FULLY COVERED.
- (4) TRAFFIC CONTROL DEVICES SHALL NOT BE DISPLAYED OR ERECTED UNLESS RELATED CONDITIONS ARE PRESENT NECESSITATING WARNING.
- (5) USE OF BARRICADES, PORTABLE BARRIER RAILS, AND DRUMS SHALL BE LIMITED TO THE IMMEDIATE AREAS OF CONSTRUCTION WHERE A HAZARD IS PRESENT. THESE DEVICES SHALL NOT BE STORED ALONG THE ROADWAY WITHIN THIRTY (30) FEET OF THE EDGE OF THE TRAVELED WAY BEFORE OR AFTER USE UNLESS PROTECTED BY GUARDRAIL, BRIDGE RAIL, AND/OR BARRIERS INSTALLED FOR OTHER PURPOSES FOR ROADWAYS WITH CURRENT ADT'S LESS THAN 1500 AND DESIGN SPEED OF LESS THAN 60 MPH. THIS DISTANCE SHALL INCREASE TO FORTY-FIVE (45) FEET FOR ROADWAYS WITH CURRENT ADT'S OF 1500 OR GREATER AND DESIGN SPEED OF 60 MPH OR GREATER OR ON THE OUTSIDE OF A HORIZONTAL CURVE. THESE DEVICES SHALL BE REMOVED FROM THE CONSTRUCTION WORK ZONE WHEN THE ENGINEER DETERMINES THEY ARE NO LONGER NEEDED. WHERE THERE IS INSUFFICIENT RIGHT-OF-WAY TO PROVIDE FOR THIS REQUIRED SETBACK, THE CONTRACTOR SHALL DETERMINE THE ALTERNATE LOCATIONS AND REQUEST THE ENGINEER'S APPROVAL TO USE THEM.
- (6) THE CONTRACTOR SHALL NOT BE PERMITTED TO PARK ANY VEHICLES OR CONSTRUCTION EQUIPMENT DURING PERIODS OF INACTIVITY, WITHIN THIRTY (30) FEET OF THE EDGE OF PAVEMENT WHEN THE LANE IS OPEN TO TRAFFIC UNLESS PROTECTED BY GUARDRAIL, BRIDGE RAIL, AND/OR BARRIERS INSTALLED FOR OTHER PURPOSES FOR ROADWAYS WITH CURRENT ADT'S LESS THAN 1500 AND DESIGN SPEED OF LESS THAN 60 MPH. THIS DISTANCE SHALL BE INCREASED TO FORTY-FIVE (45) FEET FOR ROADWAYS WITH CURRENT ADT'S OF 1500 OR GREATER AND DESIGN SPEED OF 60 MPH OR GREATER OR ON THE OUTSIDE OF A HORIZONTAL CURVE. PRIVATELY OWNED VEHICLES SHALL NOT BE ALLOWED TO PARK WITHIN THIRTY (30) FEET OF AN OPEN TRAFFIC LANE AT ANY TIME UNLESS PROTECTED AS DESCRIBED ABOVE FOR ROADWAYS WITH CURRENT ADT'S LESS THAN 1500 AND DESIGN SPEED OF LESS THAN 60 MPH. THIS DISTANCE SHALL BE INCREASED TO FORTY-FIVE (45) FEET FOR ROADWAYS WITH CURRENT ADT'S OF 1500 OR GREATER AND DESIGN SPEED OF 60 MPH OR GREATER OR ON THE OUTSIDE OF A HORIZONTAL CURVE. WHERE THERE IS INSUFFICIENT RIGHT-OF-WAY TO PROVIDE FOR THIS REQUIRED SETBACK, THE CONTRACTOR SHALL DETERMINE THE ALTERNATE LOCATIONS AND REQUEST THE ENGINEER'S APPROVAL TO USE THEM.
- (7) ALL DETOUR AND CONSTRUCTION SIGNING SHALL BE IN STRICT ACCORDANCE WITH THE MANUAL ON UNIFORM TRAFFIC CONTROL DEVICES.
- (8) ALL DETOURS SHALL BE PAVED, STRIPED, SIGNED, AND FLEXIBLE DRUMS ARE TO BE IN PLACE BEFORE IT IS OPENED TO TRAFFIC.
- (9) THE CONTRACTOR SHALL BE RESPONSIBLE FOR STAKING CONSTRUCTION SIGNS. THE COST OF THIS WORK SHALL BE INCLUDED IN ITEM NO. 712-06, SIGNS (CONSTRUCTION), S.F.

TYPE	YEAR	PROJECT NO.	SHEET NO.
L&G	2025	R4I040-M3-002	2C
PS&E	2026	R4I040-M3-002	2C

REV. 03-12-26: REVISED GENERAL NOTES.



STATE OF TENNESSEE  
DEPARTMENT OF TRANSPORTATION

GENERAL  
NOTES

